

**Northern line extension to Nine Elms and Battersea
Land & Property
Evidence of Richard Caten**

Presentation given during evidence in chief

Summary

Land & Property

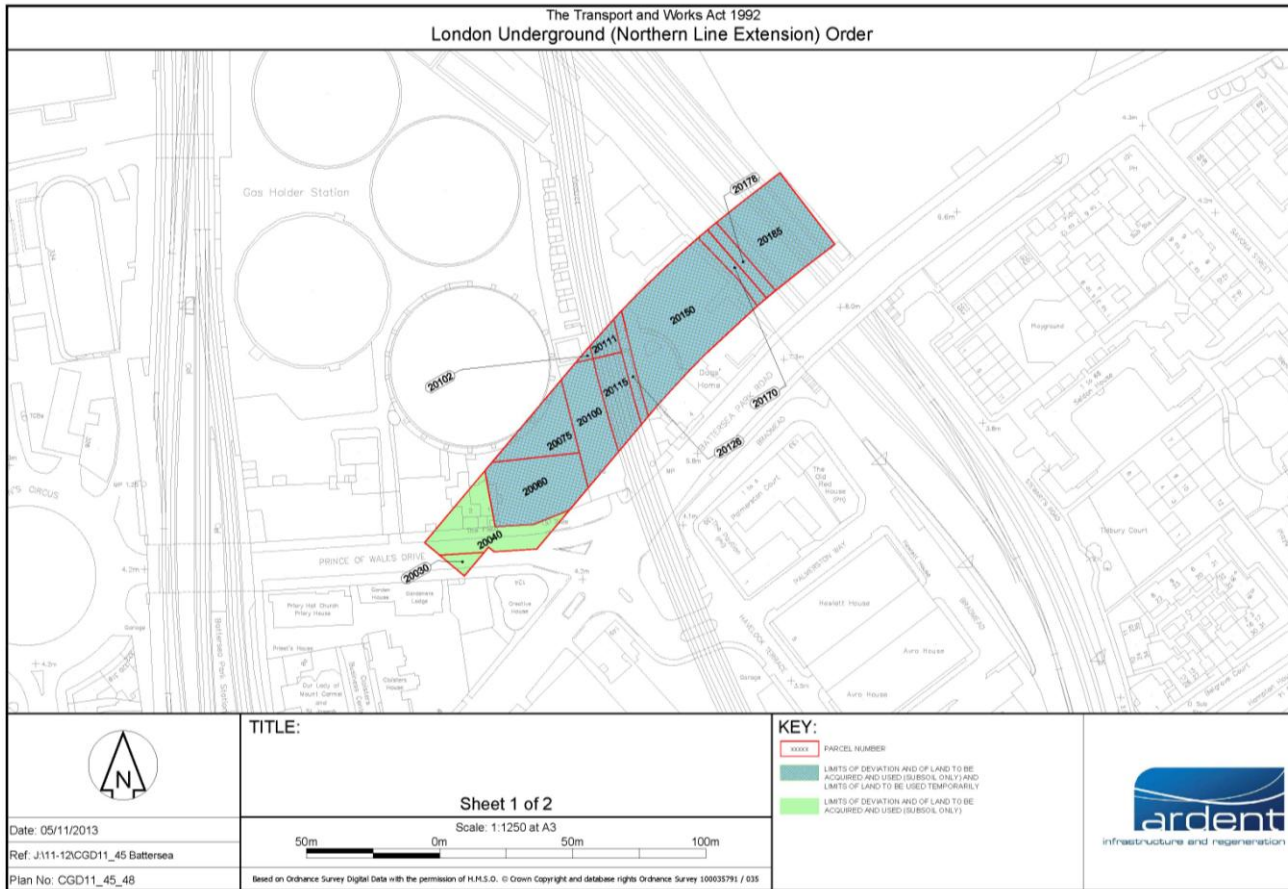
- 1. Open Space Plan**
- 2. Order Plan Sheet**
- 3. Objectors Plan**
- 4. Article 28 Table**
- 5. Article 28 – Illustration 1**
- 6. Article 28 – Illustration 2**

NLE/A12/2 – Updated Draft Order

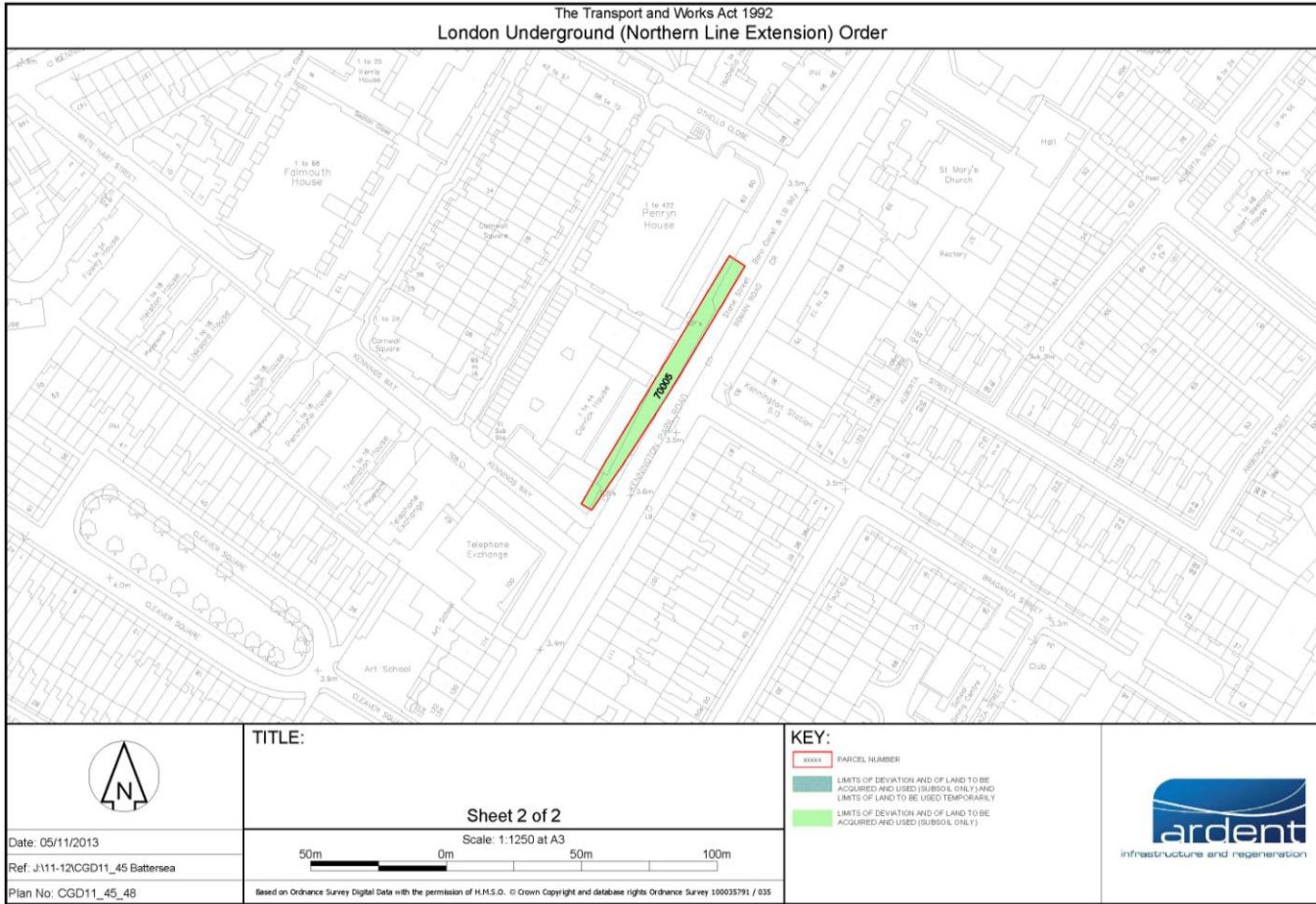
Article 28 table

<i>Number of land shown on the deposited plans</i>	<i>Depth beneath the level of the surface of the land</i>	<i>Reason why</i>
20185	2 metres	we need to acquire the subsoil at a depth of 2m below ground level to allow a 3m LUL protective zone and a vertical LOD of 3m.
20030, 20040, 20060, 20075, 20100, 20102, 20111, 20115, 20126, 20150, 20170 and 20178	4 metres	we need to acquire the subsoil at a depth of 4m below ground level to allow a 3m LUL protective zone and a vertical LOD of 3m
70005	5 metres	we need to acquire the subsoil at a depth of 5m below ground level to allow a 3m LUL protective zone and a vertical LOD of 3m.

Article 28 – Illustration 1



Article 28 – Illustration 2



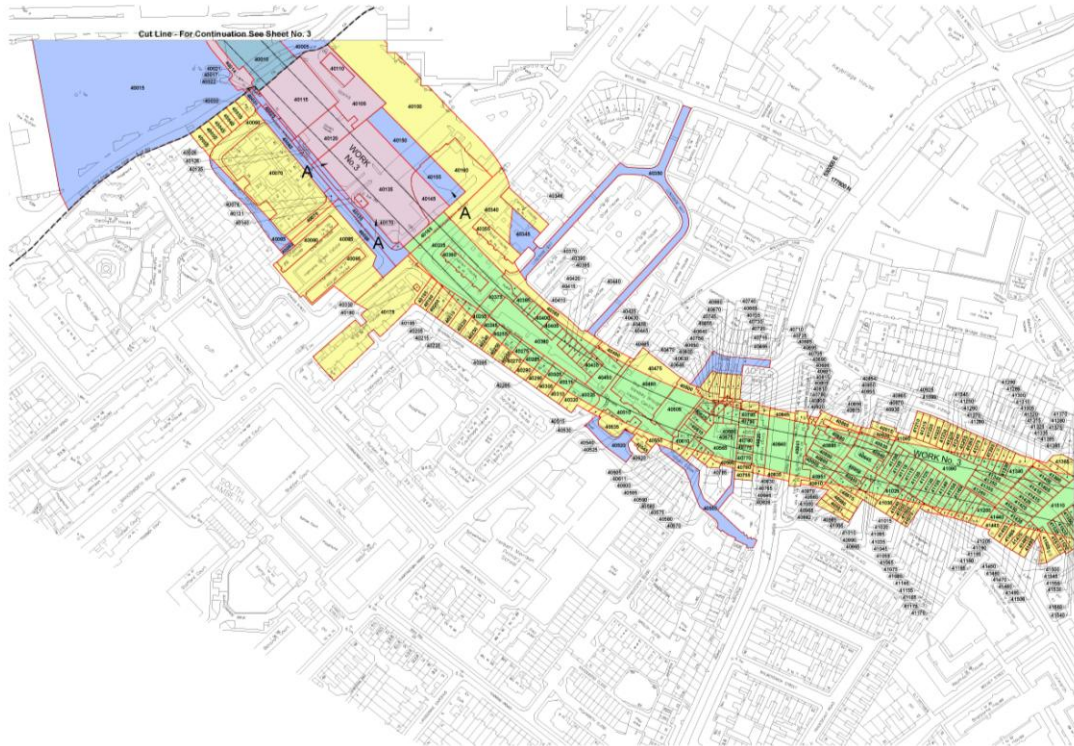
NLE/A14 – Sheet 4

Order Plan



Transport and Works Act 1992
 London Underground (Northern Line Extension) Order
 LONDON BOROUGHS OF WANDSWORTH AND LAMBETH

Sheet No. 4
 Work No. 3 (part)
 For Section of Work No. 3 see Sheet Nos. 8, 9 and 10



KEY

- XXXX PARCEL NUMBER
- LIMITS OF DEVIATION AND OF LAND TO BE ACQUIRED AND USED (SUBSOIL ONLY) AND LIMITS OF LAND TO BE USED TEMPORARILY
- LIMITS OF DEVIATION AND OF LAND TO BE ACQUIRED AND USED (SUBSOIL ONLY)
- LIMITS OF DEVIATION AND OF LAND TO BE ACQUIRED AND USED
- LIMITS OF LAND TO BE USED ONLY TEMPORARILY
- LIMITS OF LAND FOR PROTECTIVE WORKS
- COMMENCEMENT OF SCHEDULED WORK
- TERMINATION OF SCHEDULED WORK
- ACCESS TO WORKS
- CENTRE LINE(S) OF SCHEDULED WORKS
- BOROUGH BOUNDARY

Based on Ordnance Survey Digital Data with the permission of H.M.S.O.
 © Crown Copyright and database rights Ordnance Survey 100031761 / 035

PLAN

0 25 50 75 100 125 metres
 HORIZONTAL SCALE FOR PLAN AT A1:1250

TFL4/B - Appendix 2

Open Space Plan



Acquisition of Land Act 1981
Transport and Works Act 1992
London Underground (Northern Line Extension) Order
LONDON BOROUGH OF LAMBETH
Open Space Plan

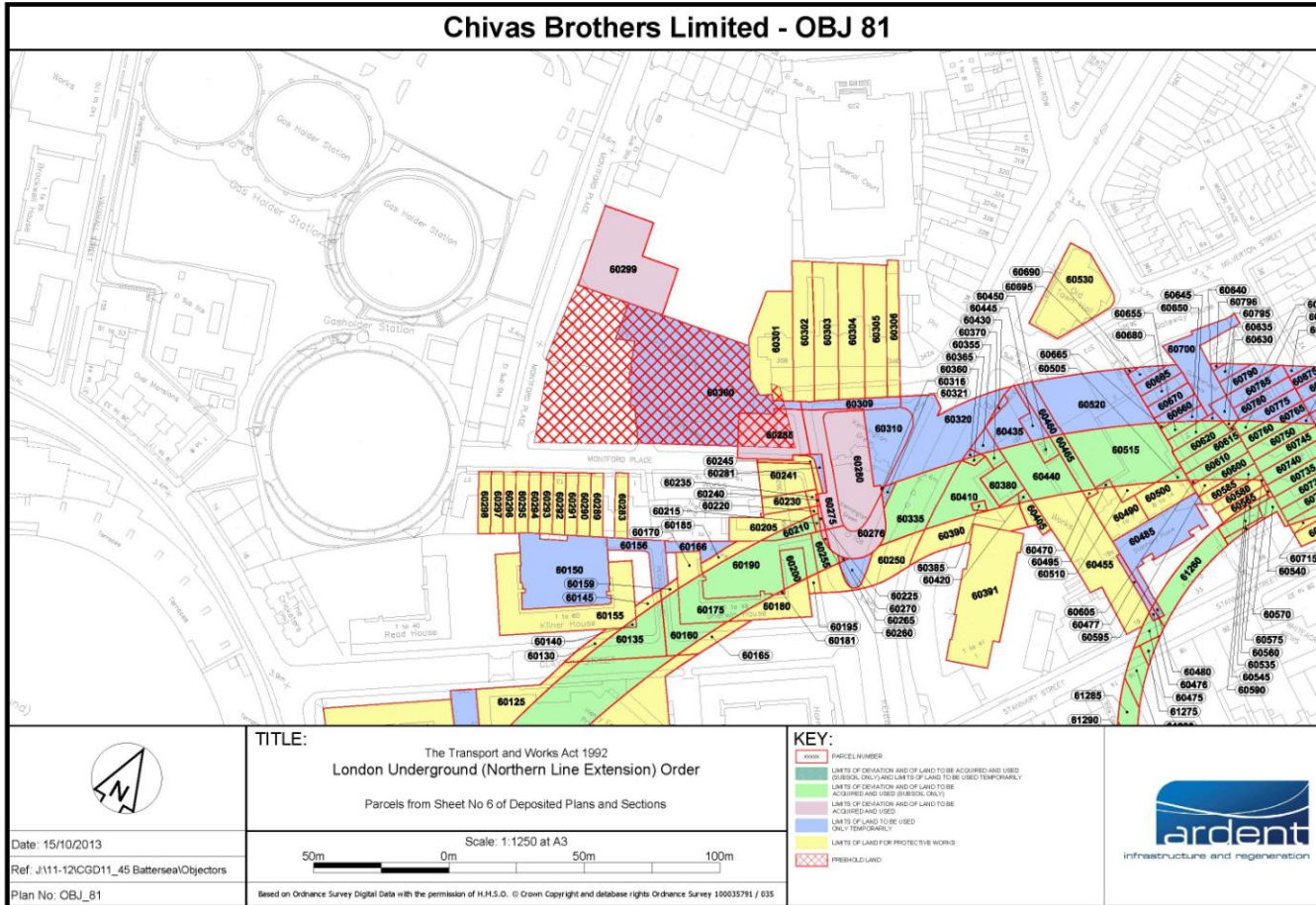


KEY

- Open Space - Permanent Rights Only
1357.3 m²
- Borough Boundary

TFL4B – Appendix 3.10

Chivas Brothers Limited objection plan



END